








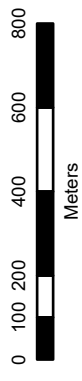


# Coquitlam Central Station Transit-Oriented Area

## LEGEND

- |  |  |                                    |
|--|--|------------------------------------|
|  Transit Station  |  Tier 1   | <b>Transit-Oriented Area</b>       |
|  Tier 2   |  Tier 3   |                                    |
|  Tier 1 (Up to 200m)  |  Tier 2 (more than 200m and up to 400m)                     | <b>Transit-Oriented Area Tiers</b> |
|  Tier 3 (more than 400m and up to 800m)                     |  Tier 1 of overlapping or approximate Transit-Oriented Area |                                    |
|  Tier 2 of overlapping or approximate Transit-Oriented Area |  |                                    |



SCALE: 1 : 18,000

Date Created: XXXX  
 Map Projection: UTM Nad1983  
 Prepared By: Planning & Development  
 Source: City of Coquitlam

# SCHEDULE "C" TO BYLAW 5393, 2024

