





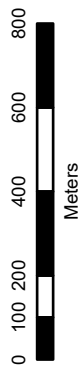



**Inlet Centre Station
Transit-Oriented Area**

LEGEND

- Transit Station**
 Transit Station
- Transit-Oriented Area**
 Tier 2
 Tier 3
- Area Tiers**
 Tier 1 (up to 200m)
 Tier 2 (more than 200m and up to 400m)
 Tier 3 (more than 400m and up to 800m)



SCALE: 1:18,000

Date Created: XXXX
 Map Projection: UTM Nad1983
 Prepared By: Planning & Development
 Source: City of Coquitlam

**SCHEDULE "D" TO
BYLAW 5393, 2024**

