






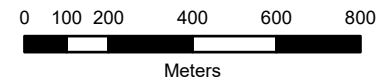
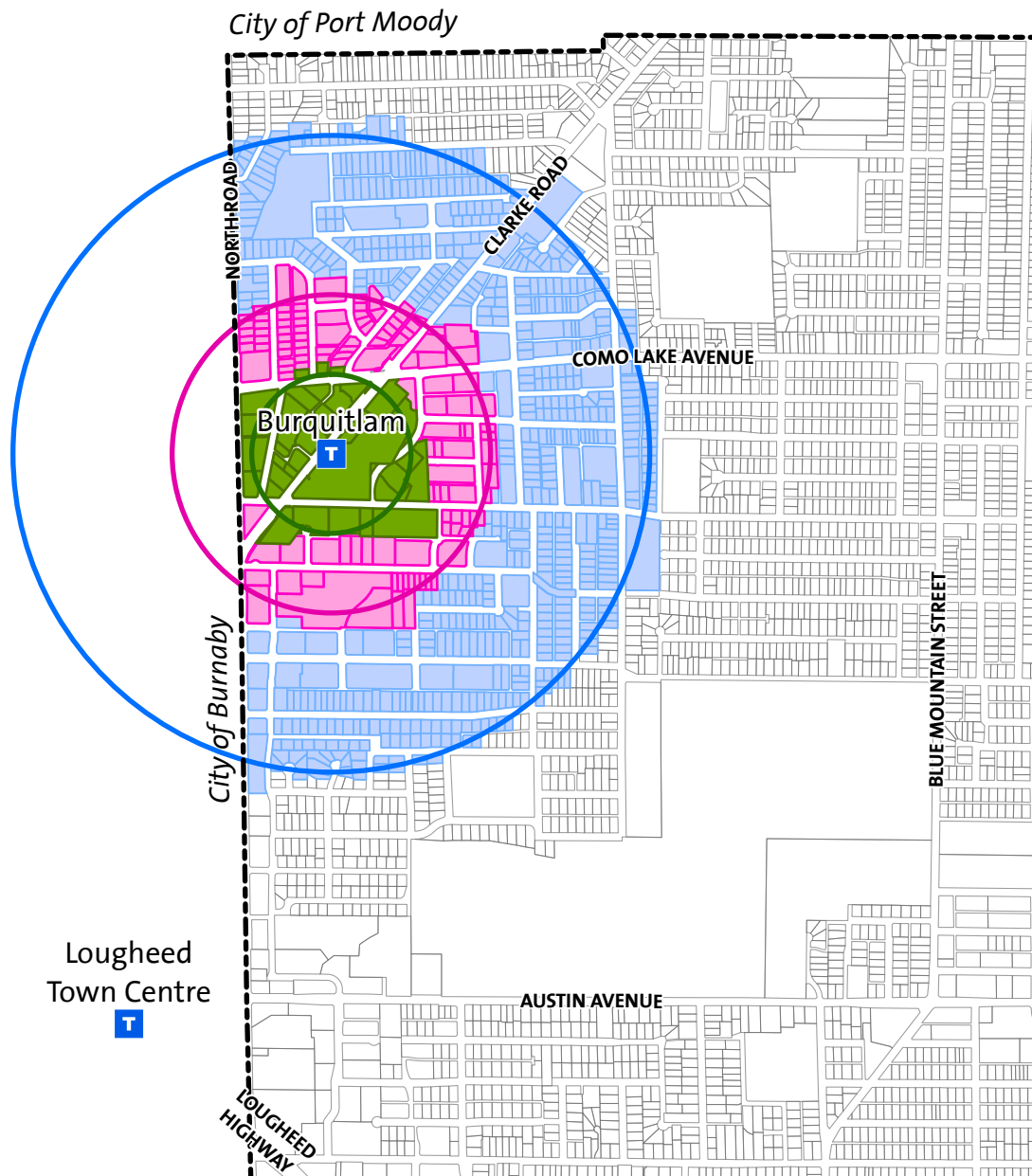


Burquitlam Station Transit-Oriented Area

LEGEND

- | | |
|--|--|
| Transit Station | Transit-Oriented Area |
|  Transit Station |  Tier 1 |
| Transit-Oriented Area Tiers |  Tier 2 |
|  Tier 1 (up to 200m) |  Tier 3 |
|  Tier 2 (more than 200m and up to 400m) | |
|  Tier 3 (more than 400m and up to 800m) | |



SCALE: 1: 18,000

Date Created: XXXX

Map Projection: UTM Nad1983
Prepared By: Planning & Development
Source: City of Coquitlam

SCHEDULE "F" TO BYLAW 5393, 2024