





SCHEDULE B MAILLARDVILLE NEIGHBOURHOOD PLAN

GREENWAYS & BIKE ROUTES

LEGEND






Greenway Alignment

-  Citywide Greenway
-  Citywide Greenway (Alternative)
-  Neighbourhood Greenway
-  Neighbourhood Greenway (Alternative)

Bike Route Alignment

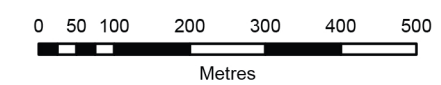
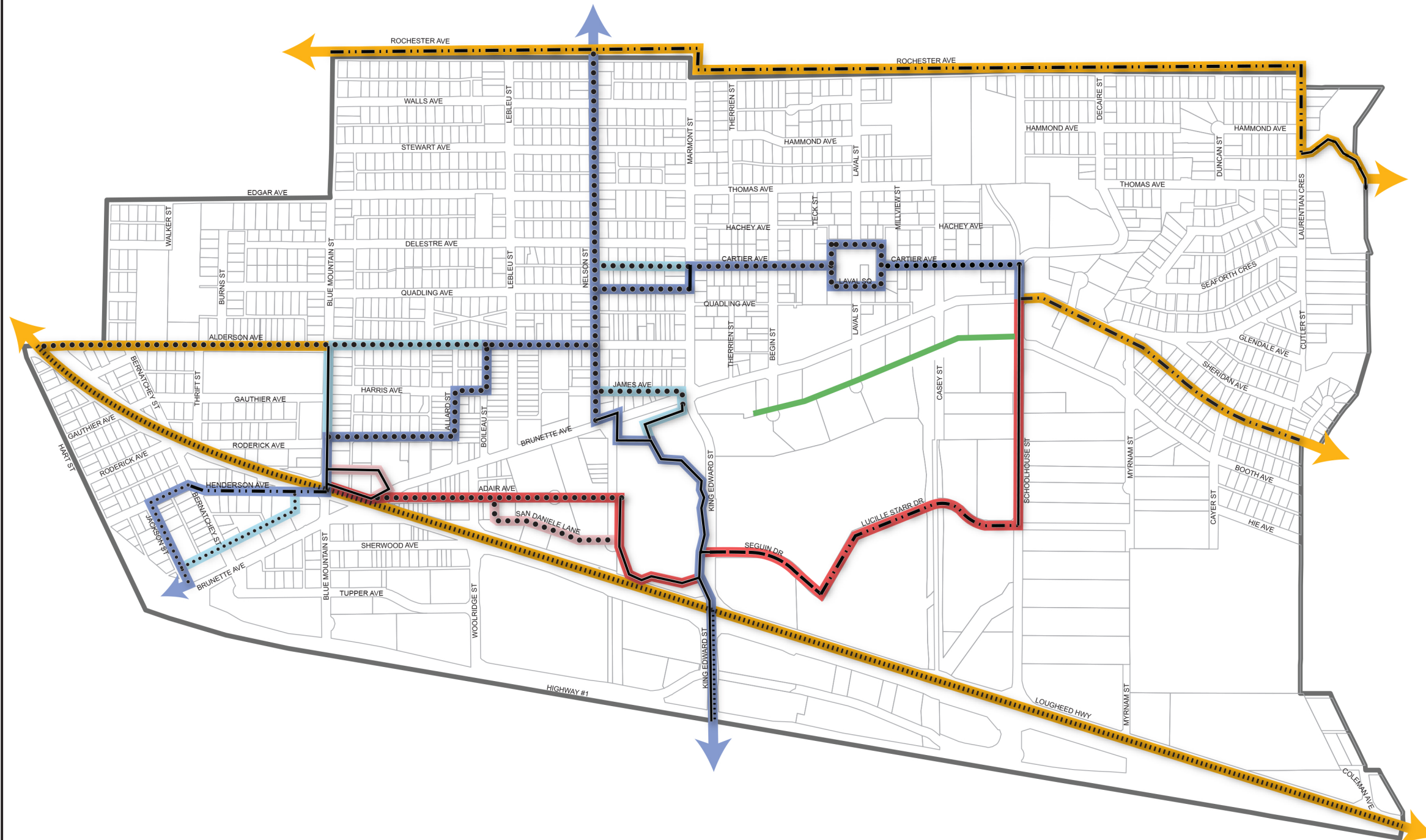
-  Bike Route

Bike Facility Class and Finishing Type

-  Class 1: Multi-Use Pathway
-  Class 1: Local Street Bikeway
-  Class 2: Bike Lane
-  Class 2: Marked Wide Curb Lane
-  Class 3: Bike Lane

Trail

-  Maillardville Trail



Adopted: March 4, 2002
 Last Amended: April 1, 2014
 Map Projection: UTM Nad1983
 Prepared By: Planning & Development
 Source: City of Coquitlam

