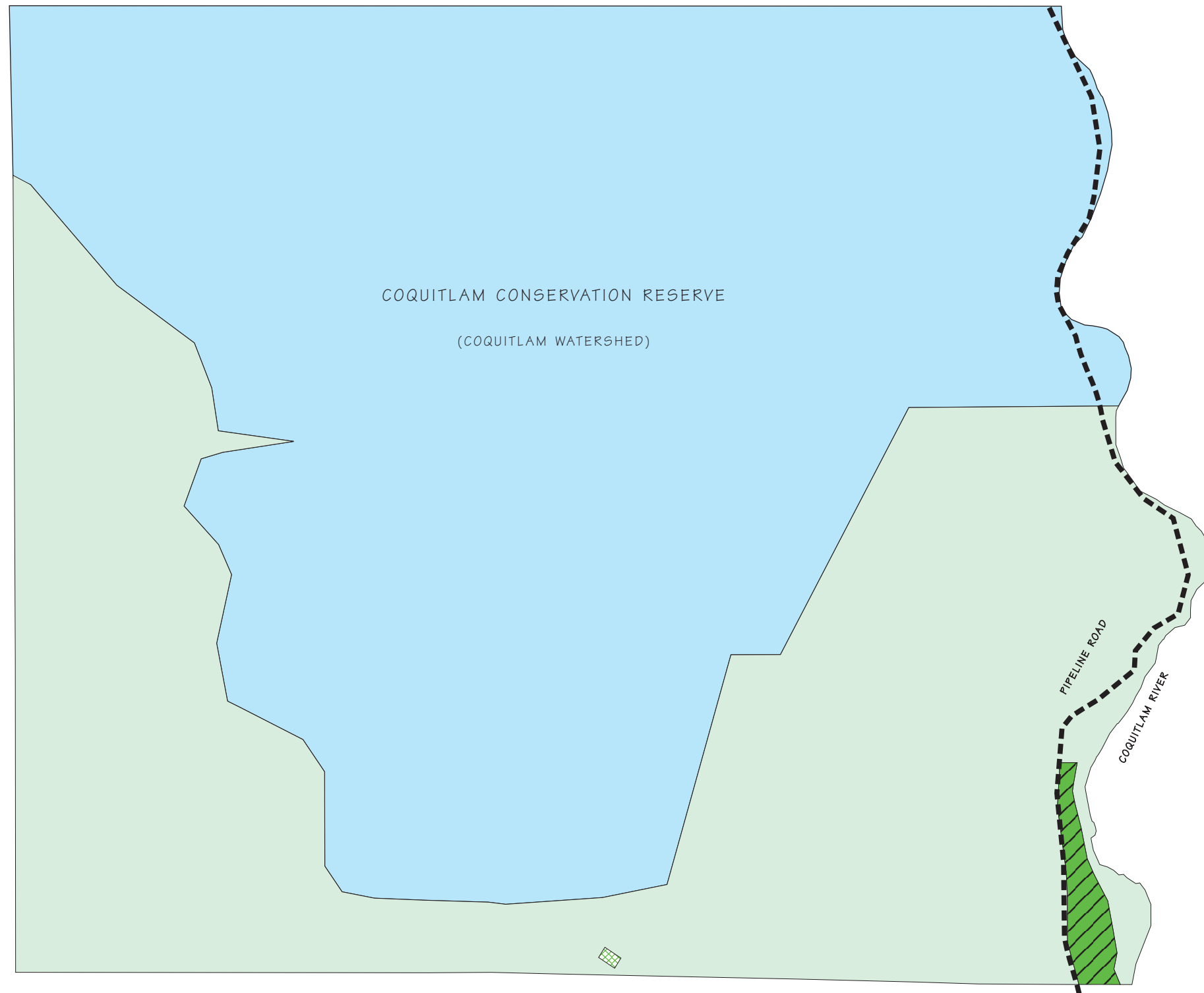







VILLAGE OF ANMORE



LAND USE DESIGNATIONS:

-  Rural Resource
-  Protected Resources - Watershed
-  Parks and Recreation
-  Civic and Major Institutional
-  Municipal Collector Street

**SCHEDULE C-2 TO
NORTHWEST COQUITLAM
AREA PLAN
MAP 2**

Adopted Date: March 04, 2002
Amended Date:
Source: City of Coquitlam - GIS Production Data