






-  Floodplain
-  Boundary of Floodplain
-  City Boundary

Note: Floodplain levels are illustrated in general, not absolute terms

### FLOODPLAIN AREAS

## SCHEDULE F TO NORTHEAST COQUITLAM AREA PLAN

Adoption Date: March 04, 2002  
Amended Date:

