




Coquitlam

ROADS CONCEPT PLAN

LEGEND

-  ARTERIAL STREET
-  STANDARD COLLECTOR STREET
-  PROPOSED LOCAL ROAD AND LANES

GENERAL PLAN ONLY

NOTE:
LOCAL ROADS AND LANES ARE
ILLUSTRATIVE, AS FINAL SUBDIVISION
LAYOUT IS SUBJECT TO REVIEW BY THE
CITY'S APPROVING OFFICER.

FIGURE 1

LOWER HYDE CREEK VILLAGE

NEIGHBOURHOOD PLAN



Adopted Date: July 05, 2004
Amended Date:

