







SCHEDULE I

PARTINGTON CREEK NEIGHBOURHOOD CENTRE PEDESTRIAN, GREENWAY & BICYCLE NETWORK

Legend

-  Citywide Greenway
-  Class 1 Bicycle Route (See note #1)
-  Class 2 Bicycle Route (See note #1)
-  Bicycle Connection with Bike Chunnel
-  Public Pedestrian Route
-  Public Elevator

Information Notes:

1. Information pertaining to the Bicycle Routes as per the City's Strategic Transportation Plan

PARTINGTON CREEK NEIGHBOURHOOD PLAN



Adopted: July 10, 2017
 Bylaw No: 4742, 2017
 Map Projection: UTM Nad1983
 Prepared By: Planning & Development
 Source: City of Coquitlam - OCP GIS layer

