
















# SCHEDULE A

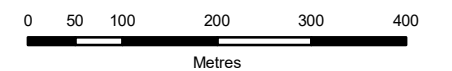
## PARTINGTON CREEK NEIGHBOURHOOD PLAN

### LAND USE DESIGNATIONS

-  Compact Low Density Residential
-  Baycrest Low Density Residential
-  Suburban Residential
-  Neighbourhood Centre
-  Townhousing Residential
-  Medium Density Apartment Residential
-  Parks and Recreation
-  Environmentally Sensitive Area
-  Open Space
-  School
-  Neighbourhood Plan Boundary
-  City Boundary
-  Streams
-  Arterial / Collector Streets
-  Local Streets (Conceptual)

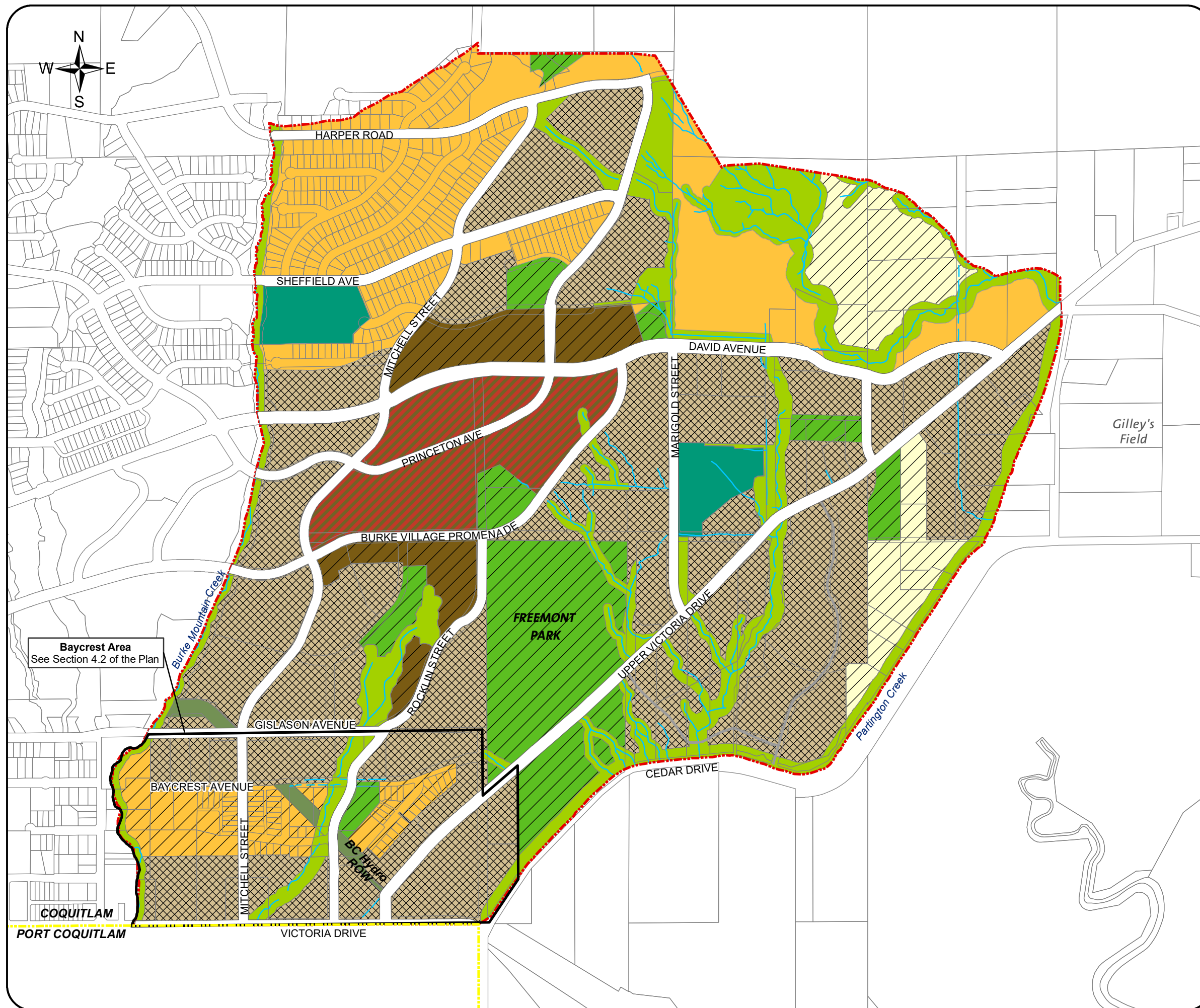
#### Information Notes:

1. Minor realignment of arterial and collector roads may occur.
2. Riparian areas along watercourses shall be protected in accordance with the standards which Council may approve by bylaw and through any necessary authorization by senior levels of government.
3. The location and width of the Environmentally Sensitive Area (ESA) for Star Creek abutting the north edge of David Avenue (near Marigold street) is shown conceptually to acknowledge the need to relocate this portion of Star Creek with the future construction of David Avenue. The precise location and ultimate boundaries of the ESA will be determined through future detailed road design, evaluation of options to accommodate the watercourse, and environmental review. The ultimate ESA width may vary from what is shown.



Adopted: July 8, 2013  
 Last Amended: July 31, 2023  
 Bylaw No: 5073, 2022

Prepared By: Planning & Development  
 Source: City of Coquitlam - OCP GIS layer



**Baycrest Area**  
 See Section 4.2 of the Plan

*Gilley's Field*

**COQUITLAM**  
**PORT COQUITLAM**

VICTORIA DRIVE